



Legend and Index Table. The legend defines symbols for inter-state highways, federal highways, county primary roads, hard surface roads, state & federal land, county park, and restricted bridge. The index table lists road numbers and names for each township, organized by township and range (e.g., T. 13 N., R. 1 E. to R. 6 E.).



SCALE: 3/4"=1 MILE



**SAGINAW COUNTY**  
Michigan

**THIS MAP IS CURRENT AS OF TIME OF PRINTING AND SUBJECT TO CHANGE. CHECK WITH THE SAGINAW COUNTY ROAD COMMISSION FOR ANY CHANGES OR UPDATES.**

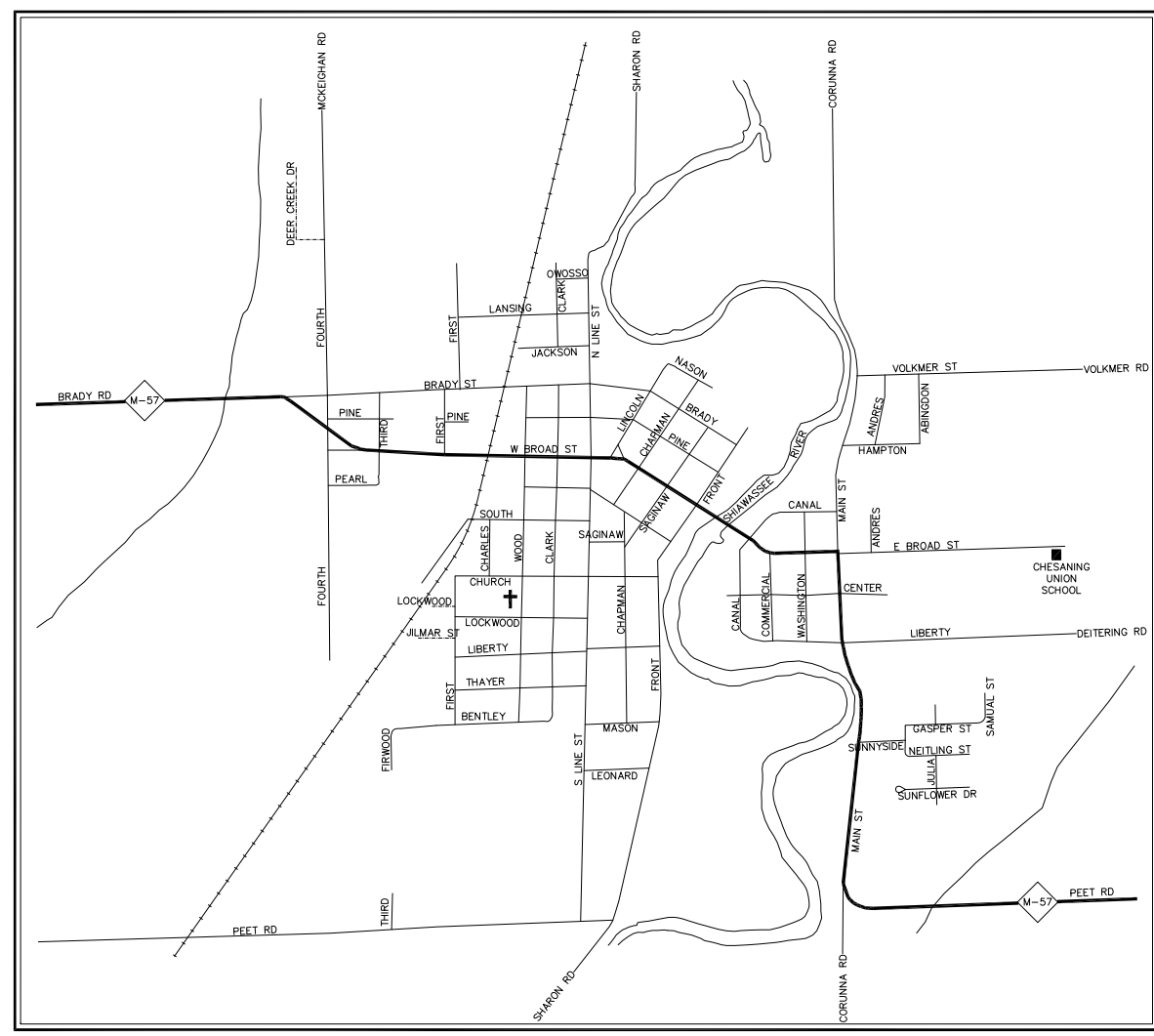
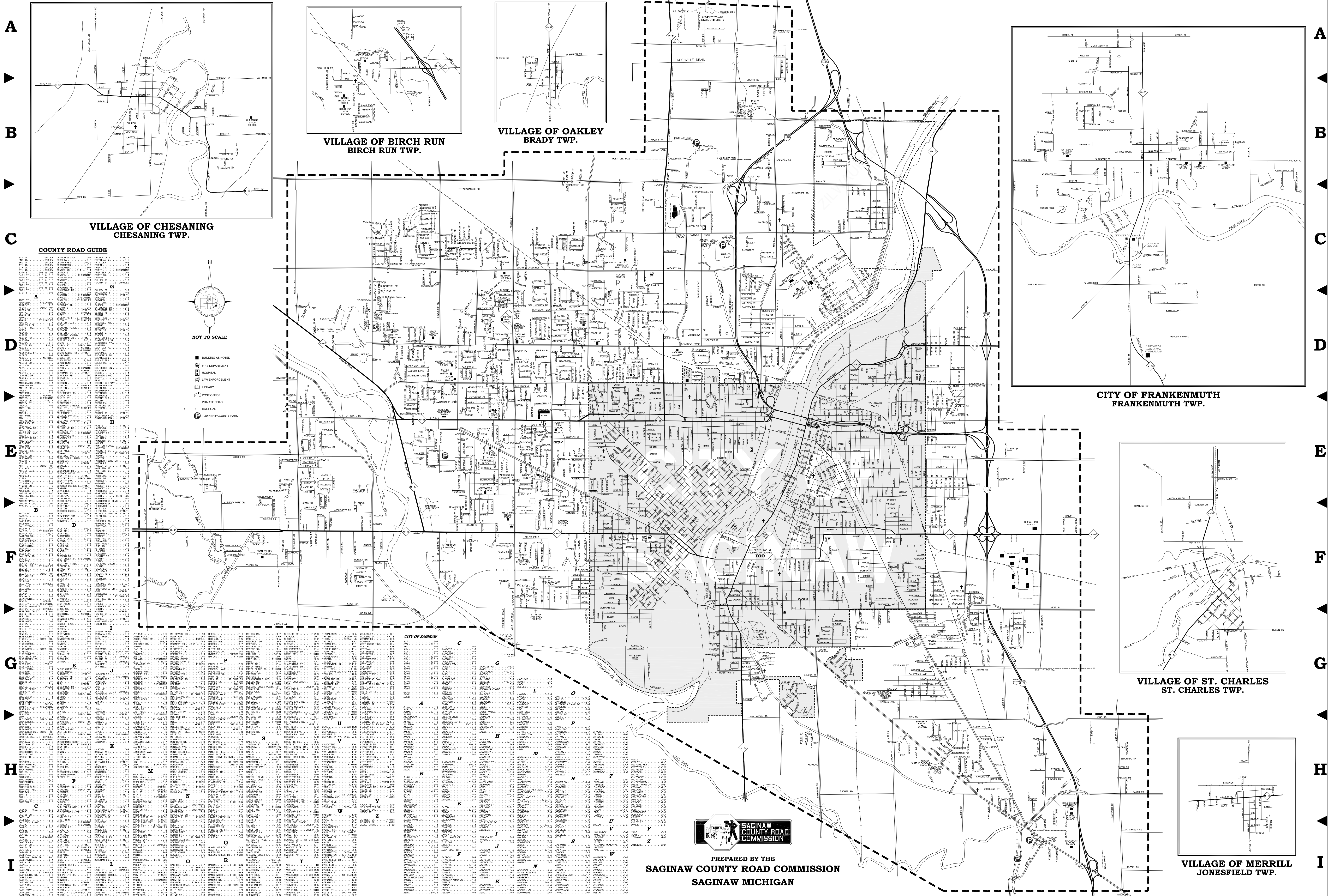
**ADMINISTRATION**  
Dennis L. Borchard  
Managing Director

**COMMISSIONERS**  
Richard H. Crannel, P.E.  
Rod M. Hare  
John D. Schaefer  
Ronald L. Shultz

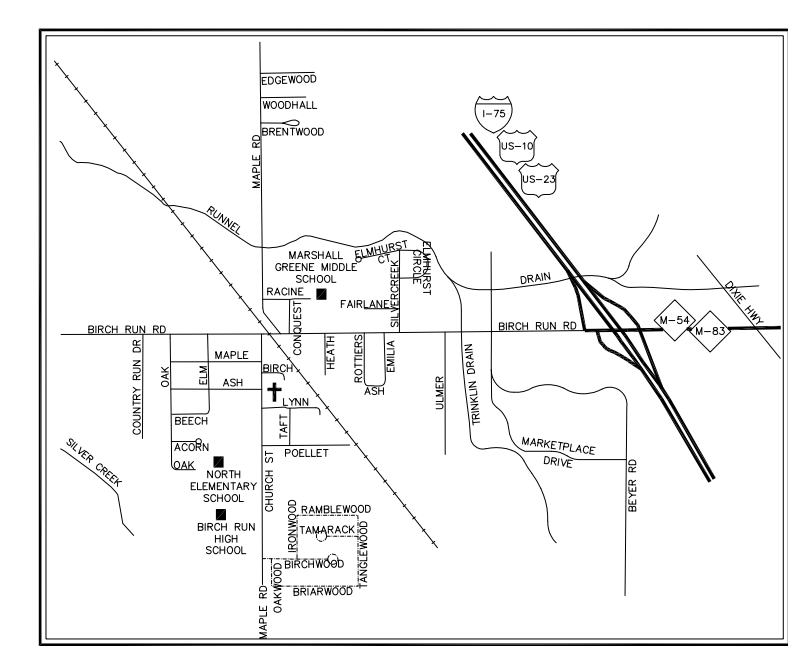
**Published by:** Saginaw County Road Commission - 3020 Sheridan Avenue, Saginaw, MI 48601

**Population:** 200,109  
**Area:** 2,100 Sq. Miles  
**Miles of County Roads:** 1,849  
**As of:** December 31, 2012

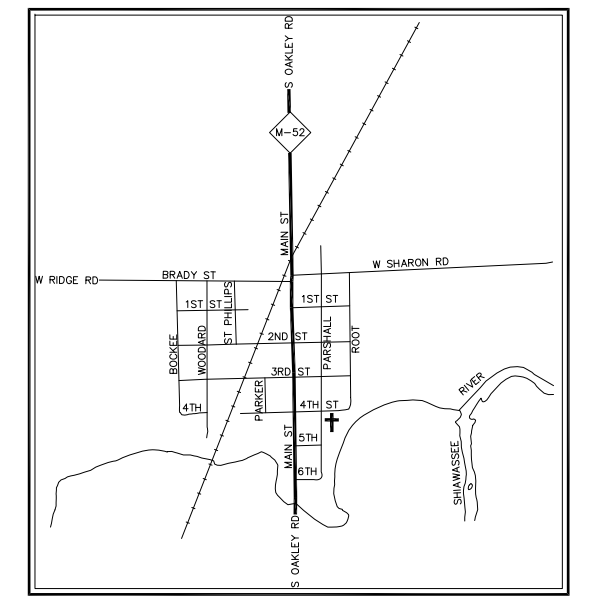
© Copyright, Saginaw County Road Commission 2011



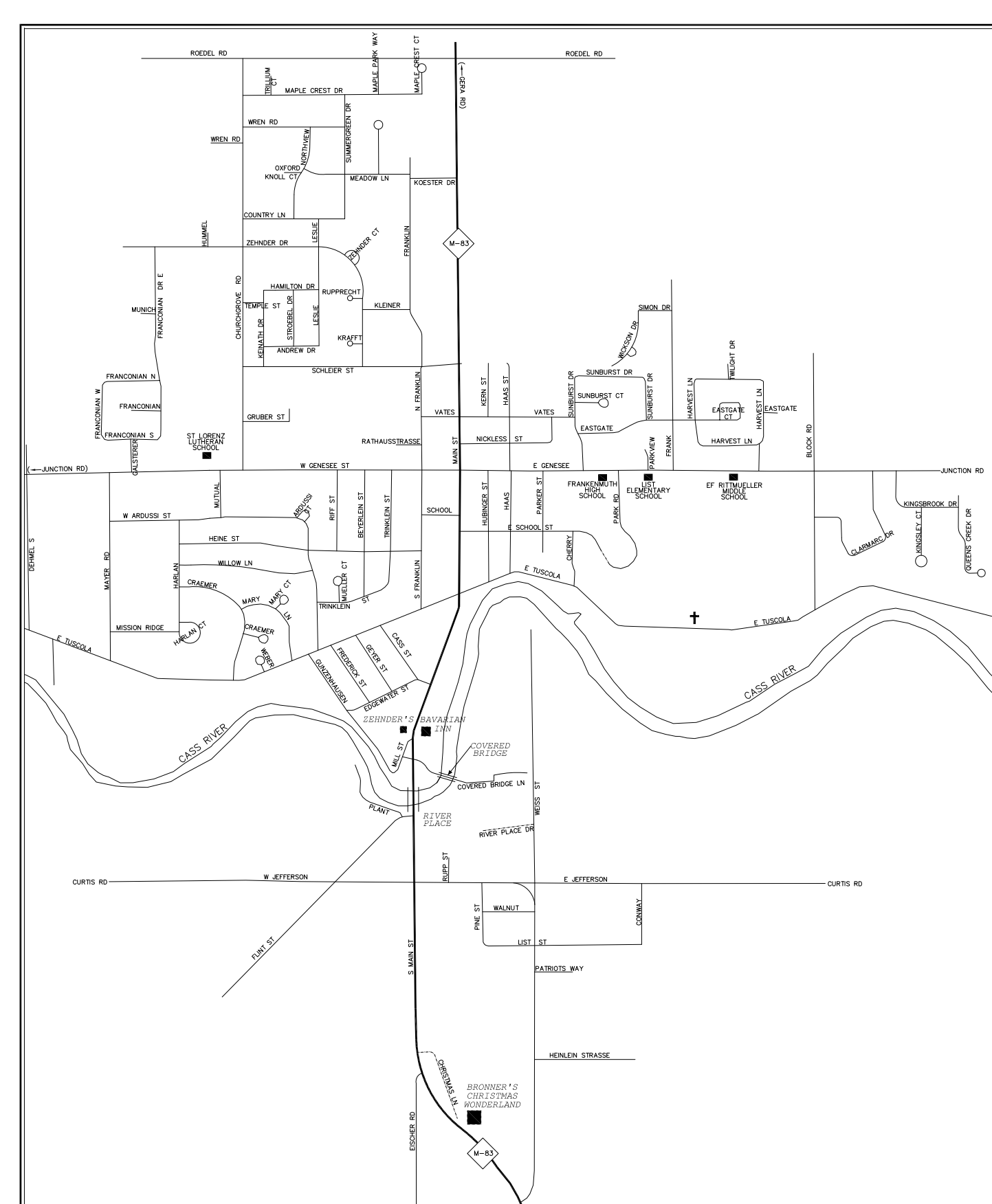
VILLAGE OF CHESANING  
CHESANING TWP.



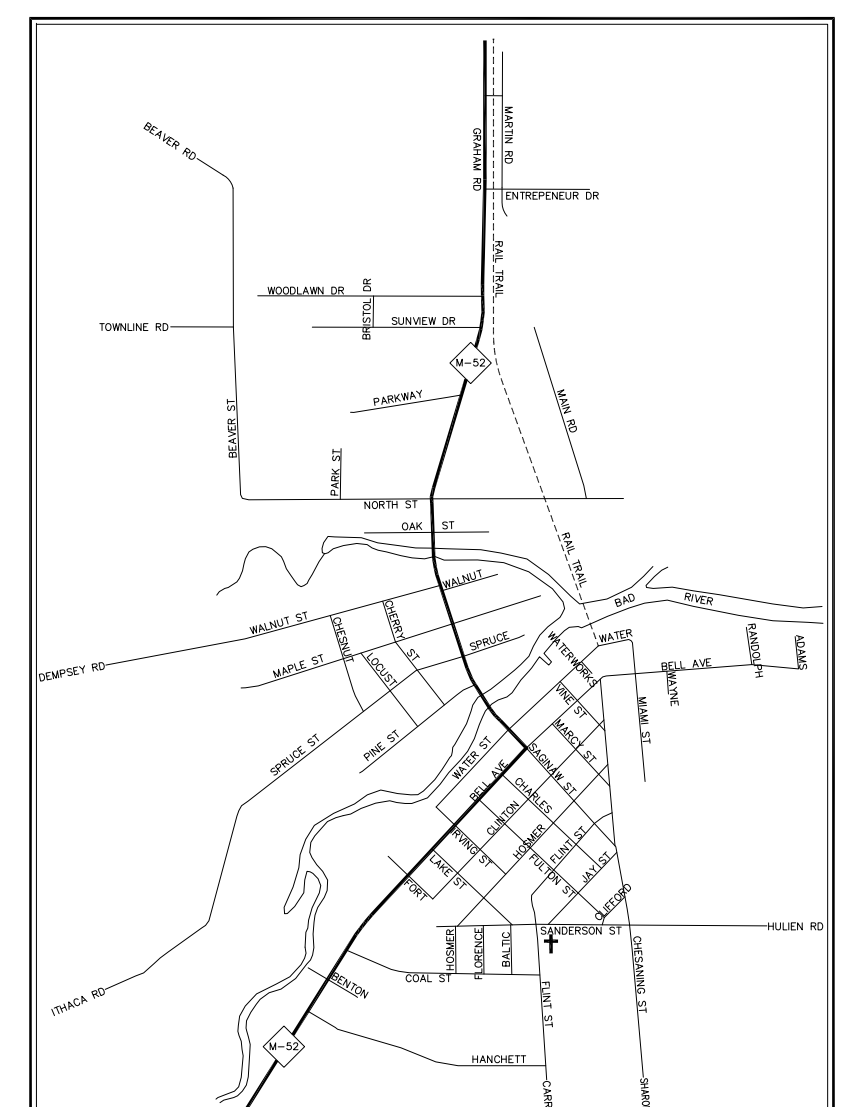
VILLAGE OF BIRCH RUN  
BIRCH RUN TWP.



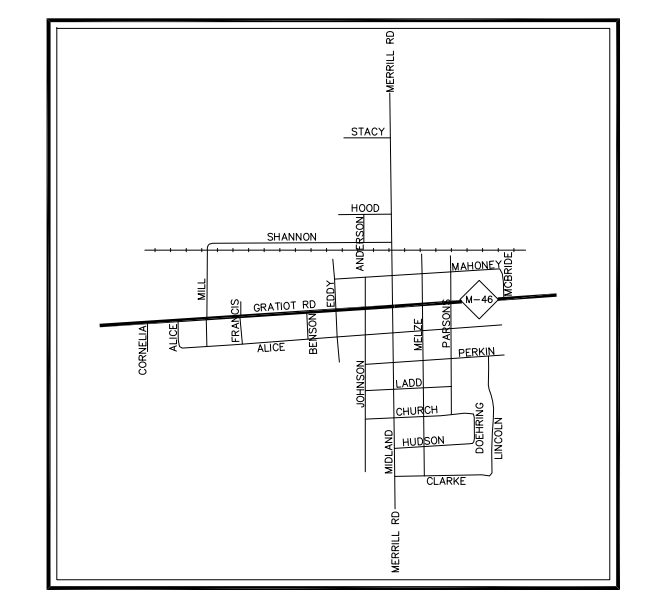
VILLAGE OF OAKLEY  
BRADY TWP.



CITY OF FRANKENMUTH  
FRANKENMUTH TWP.




VILLAGE OF ST. CHARLES  
ST. CHARLES TWP.



VILLAGE OF MERRILL  
JONESFIELD TWP.

COUNTY ROAD GUIDE

Table listing streets in Saginaw County, organized by township and street name. Includes columns for street name, township, and other details.



NOT TO SCALE

- BUILDING AS NOTED
- 🚒 FIRE DEPARTMENT
- 🏥 HOSPITAL
- 👮 LAW ENFORCEMENT
- 📖 LIBRARY
- 📧 POST OFFICE
- 🛣 PRIVATE ROAD
- 🚆 RAILROAD
- 🌳 TOWNSHIP/COUNTY PARK



PREPARED BY THE  
SAGINAW COUNTY ROAD COMMISSION  
SAGINAW MICHIGAN